

**JOE BUSH**  
 OTTAWA COUNTY WATER RESOURCES COMMISSIONER  
**BAZANY DRAIN DRAINAGE DISTRICT**

PART OF SECTION 35, GRAND HAVEN CHARTER TWP,  
 T8N, R16W, OTTAWA COUNTY, MICHIGAN

**811** Know what's below.  
 Call before you dig.

THE LOCATIONS OF EXISTING UNDERGROUND UTILITIES ARE SHOWN IN AN APPROXIMATE WAY ONLY AND HAVE NOT BEEN INDEPENDENTLY VERIFIED BY THE OWNER OR ITS REPRESENTATIVE. THE CONTRACTOR SHALL DETERMINE THE EXACT LOCATION OF ALL EXISTING UTILITIES BEFORE COMMENCING WORK, AND AGREES TO BE FULLY RESPONSIBLE FOR ANY AND ALL DAMAGES WHICH MIGHT BE OCCASIONED BY THE CONTRACTOR'S FAILURE TO EXACTLY LOCATE AND PRESERVE ANY AND ALL UNDERGROUND UTILITIES.

NO	REVISIONS

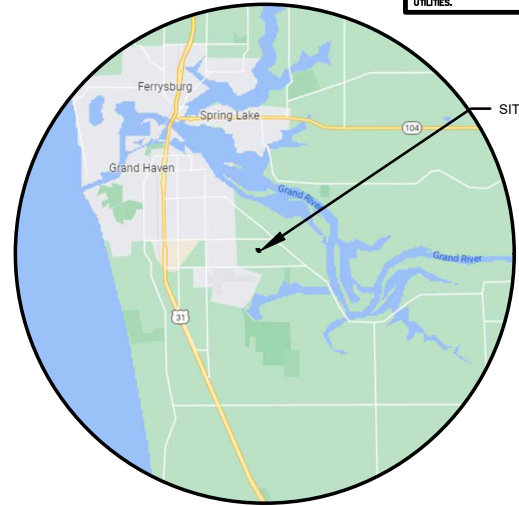
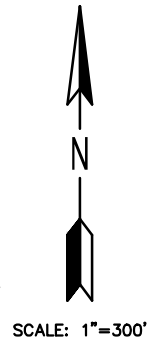
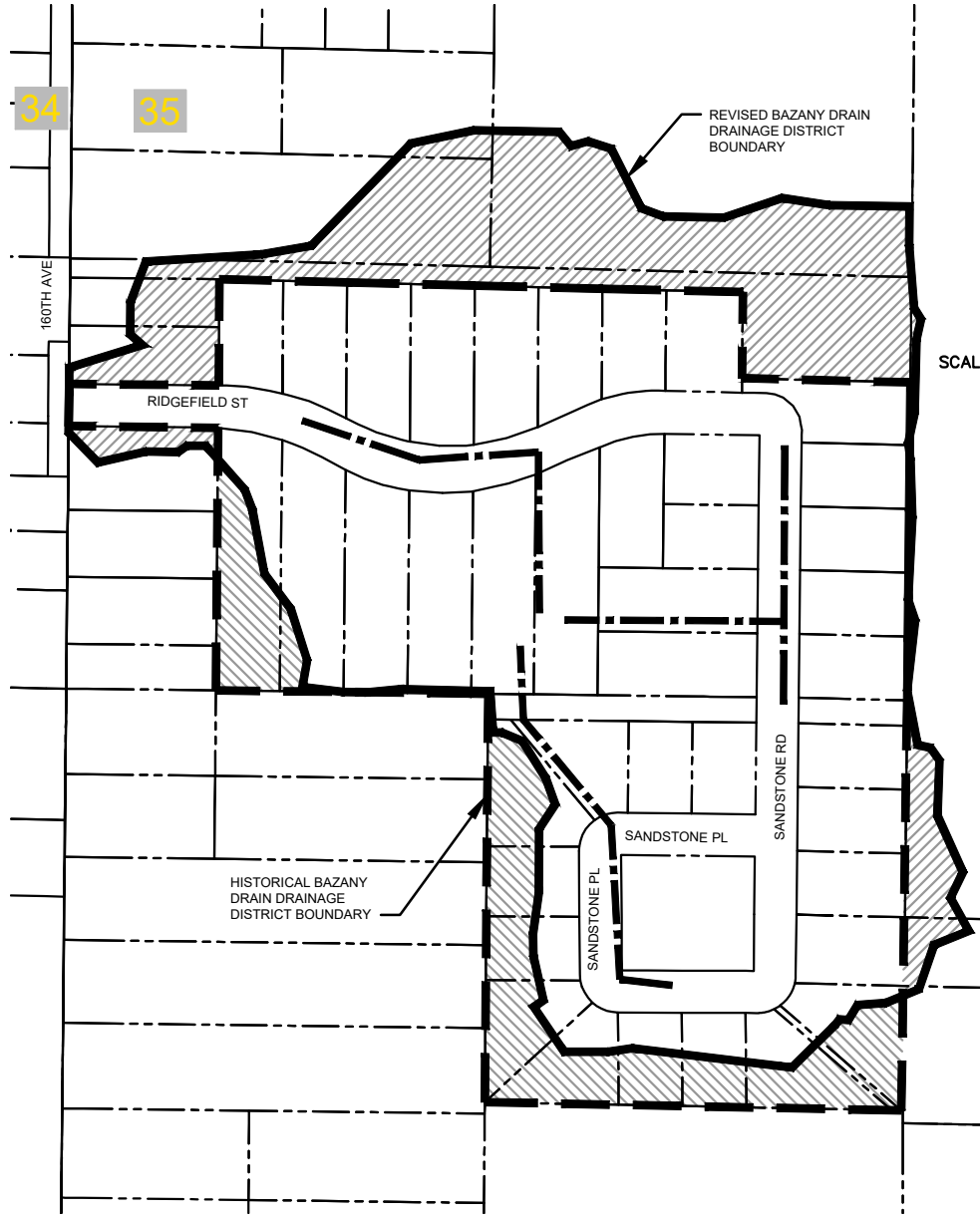
4063 Grand Oak Drive, Suite A (10)  
 Leland, MI 49753  
 517.687.1100  
 18500 Bobbers Road, Suite 105  
 Grand Haven, MI 49417  
 616.143.7270  
 2311 East Bellina Avenue, Suite 201  
 Grand Haven, MI 49428  
 616.743.3203

**Eng.**  
 Engineering & Surveying  
 www.engdot.com

**JOE BUSH**  
 OTTAWA COUNTY WATER RESOURCES COMMISSIONER  
**BAZANY DRAIN DRAINAGE DISTRICT**  
 PART OF SECTION 35, GRAND HAVEN CHARTER TWP T8N, R16W,  
 OTTAWA COUNTY, MICHIGAN

PROJECT NO.  
**14002.T46**

SHEET NO.  
**1 OF 1**



**LOCATION MAP**  
 NO SCALE

**LEGEND**

- REVISED BAZANY DRAIN DRAINAGE DISTRICT BOUNDARY
  - HISTORICAL BAZANY DRAIN DRAINAGE DISTRICT BOUNDARY
  - LANDS ADDED
  - LANDS REMOVED
  - BAZANY DRAIN CENTERLINE
  - PARCEL LINE
  - SECTION NUMBER
- PROPOSED BAZANY DRAIN DRAINAGE DISTRICT =  
 28.09 ACRES