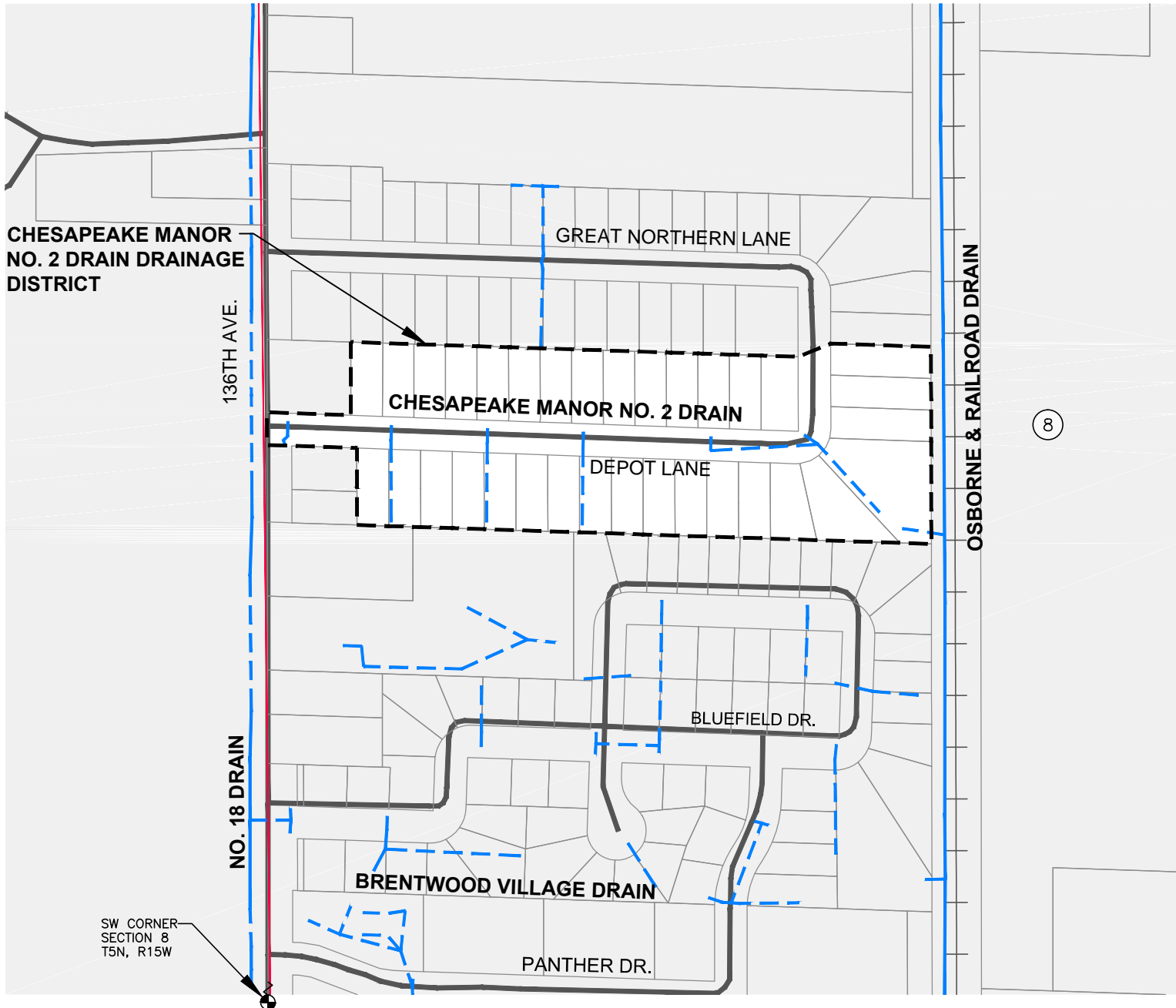


MAILING MAP

CHESAPEAKE MANOR NO. 2 DRAIN DRAINAGE DISTRICT

OTTAWA COUNTY WATER RESOURCES COMMISSIONER - JOE BUSH

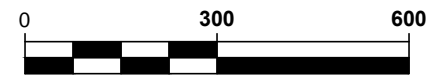
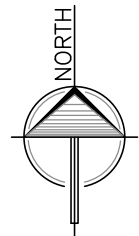


LEGEND

- - - ENCLOSED DRAIN
- OPEN CHANNEL DRAIN
- SECTION LINE
- ROADS
- DISTRICT BOUNDARY
- TOWNSHIP LINE
- # SECTION NUMBERS

DRAIN DISTRICT AREA: 10.39 ACRES

DRAIN LENGTH: 0.22 MILES



Horizontal Scale in Feet

	2121 3 Mile Rd. NW Walker, MI 49544 Ph: 616-301-7888 www.LREMI.com	PROJECT#: 22-070
		DRAWN BY: CAD
		DATE: 12/2022
		QAQC: DJF