

Population and population change in Ottawa County (2020-2023)

Unit of Government		2020 Estimate	2021 Estimate	2022 Estimate	2023 Estimate	2020-2023 % Change	2022-2023 % Change
Cities/Villages	City of Coopersville	4,834	4,843	4,847	4,846	0.2%	-0.0%
	City of Ferrysburg	2,951	2,943	2,939	2,931	-0.7%	-0.3%
	City of Grand Haven	11,016	11,001	10,986	11,002	-0.1%	0.1%
	City of Holland	26,620	26,487	26,337	26,713	0.3%	1.4%
	City of Hudsonville	7,645	7,692	7,708	7,879	3.1%	2.2%
	City of Zeeland	5,718	5,699	5,672	5,645	-1.3%	-0.5%
	Village of Spring Lake	2,544	2,529	2,535	2,521	-0.9%	-0.6%
Non-Ottawa County	Holland City - Allegan Part	7,732	7,710	7,689	7,827	1.2%	1.8%
Townships	Allendale Charter Township	26,632	25,975	26,488	26,691	0.2%	0.8%
	Blendon Township	7,109	7,269	7,377	7,461	5.0%	1.1%
	Chester Township	2,099	2,098	2,096	2,106	0.3%	0.5%
	Crockery Township	4,587	4,644	4,682	4,725	3.0%	0.9%
	Georgetown Charter Township	54,213	54,306	54,931	55,145	1.7%	0.4%
	Grand Haven Charter Township	18,112	18,429	18,820	19,255	6.3%	2.3%
	Holland Charter Township	38,383	39,397	39,812	39,997	4.2%	0.5%
	Jamestown Charter Township	9,699	9,911	9,950	10,199	5.2%	2.5%
	Olive Township	5,022	5,080	5,116	5,209	3.7%	1.8%
	Park Township	18,663	18,759	18,890	19,033	2.0%	0.8%
	Polkton Charter Township	2,571	2,571	2,573	2,584	0.5%	0.4%
	Port Sheldon Township	5,236	5,321	5,452	5,518	5.4%	1.2%
	Robinson Township	6,390	6,387	6,380	6,387	-0.0%	0.1%
	Spring Lake Township	12,784	12,907	13,002	13,073	2.3%	0.5%
	Tallmadge Charter Township	8,855	8,905	9,035	9,109	2.9%	0.8%
	Wright Township	3,195	3,181	3,176	3,179	-0.5%	0.1%
Zeeland Charter Township	12,029	12,059	12,114	12,164	1.1%	0.4%	
Ottawa County		296,907	298,393	300,918	303,372	2.2%	0.8%
Michigan		10,070,627	10,038,117	10,033,281	10,037,261	-0.3%	0.0%

Notes:

Part of Holland City is located in Allegan County.

Population estimates are released annually by the US Census Bureau and are not finalized until the subsequent year's estimates are released.

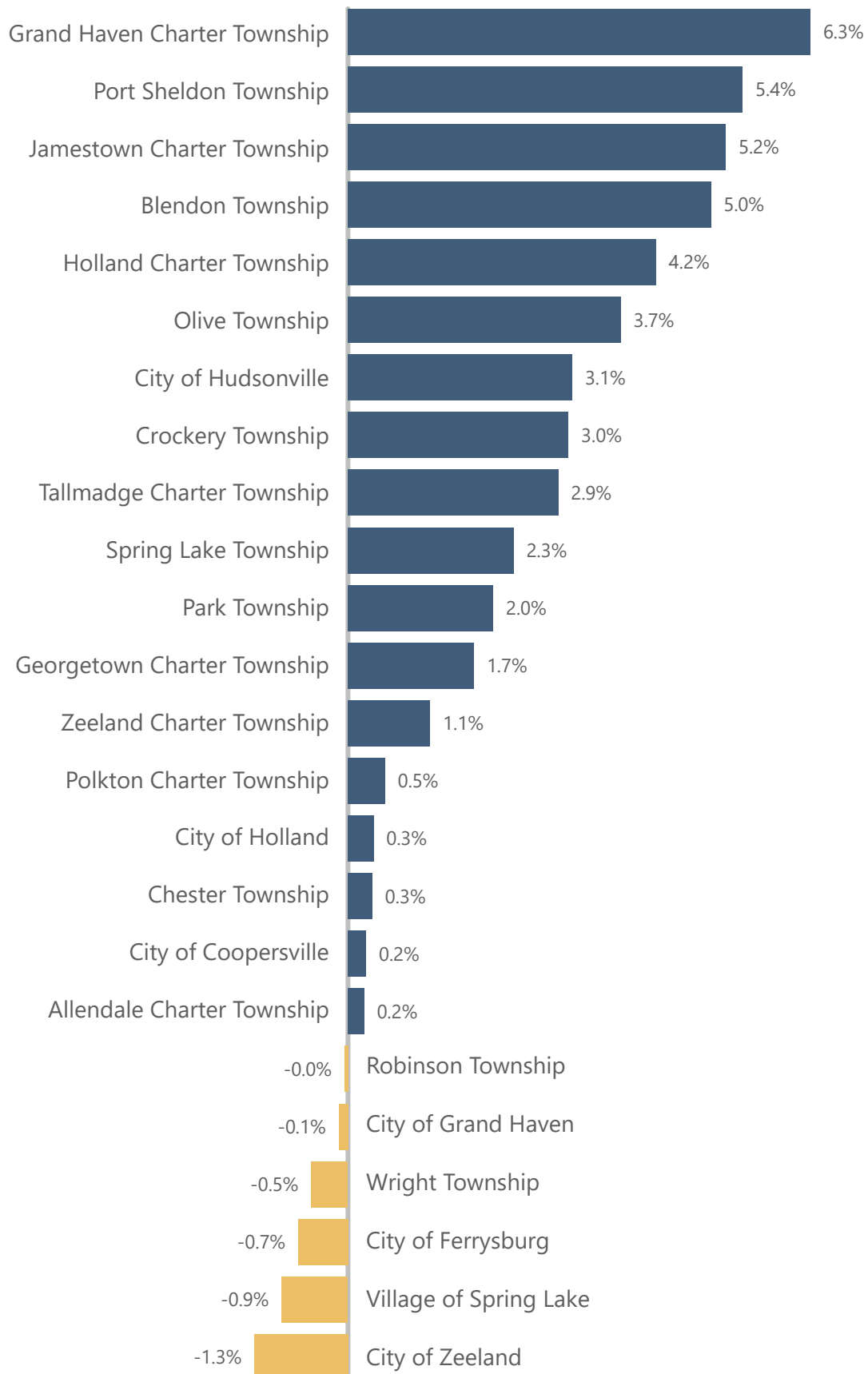
Historic population and population change in Ottawa County (1980-2020)

Unit of Government		1980	1990	2000	2010	2020	1980-1990 % Change	1990-2000 % Change	2000-2010 % Change	2010-2020 % Change
Cities/Villages	City of Coopersville	2,889	3,421	3,910	4,275	4,828	18.4%	14.3%	9.3%	12.9%
	City of Ferrysburg	2,440	2,919	3,040	2,892	2,952	19.6%	4.1%	-4.9%	2.1%
	City of Grand Haven	11,763	11,951	11,168	10,412	11,011	1.6%	-6.6%	-6.8%	5.8%
	City of Holland	21,767	25,086	27,846	26,035	26,648	15.2%	11.0%	-6.5%	2.4%
	City of Hudsonville	4,844	6,170	7,160	7,116	7,629	27.4%	16.0%	-0.6%	7.2%
	City of Zeeland	4,764	5,417	5,805	5,504	5,719	13.7%	7.2%	-5.2%	3.9%
	Village of Spring Lake	2,731	2,537	2,514	2,323	2,497	-7.1%	-0.9%	-7.6%	7.5%
Non-Ottawa County	Holland City - Allegan Part	4,514	5,792	7,202	7,016	7,730	28.3%	24.3%	-2.6%	10.2%
Townships	Allendale Charter Township	6,080	8,022	13,042	20,708	26,582	31.9%	62.6%	58.8%	28.4%
	Blendon Township	3,763	4,740	5,721	5,772	7,081	26.0%	20.7%	0.9%	22.7%
	Chester Township	2,034	2,133	2,315	2,017	2,096	4.9%	8.5%	-12.9%	3.9%
	Crockery Township	3,536	3,599	3,782	3,960	4,572	1.8%	5.1%	4.7%	15.5%
	Georgetown Charter Township	26,104	32,672	41,658	46,985	54,091	25.2%	27.5%	12.8%	15.1%
	Grand Haven Charter Township	7,238	9,710	13,278	15,178	18,004	34.2%	36.7%	14.3%	18.6%
	Holland Charter Township	13,739	17,523	28,911	35,636	38,276	27.5%	65.0%	23.3%	7.4%
	Jamestown Charter Township	3,546	4,059	5,062	7,034	9,630	14.5%	24.7%	39.0%	36.9%
	Olive Township	2,449	2,866	4,691	4,735	5,007	17.0%	63.7%	0.9%	5.7%
	Park Township	10,354	13,541	17,579	17,802	18,625	30.8%	29.8%	1.3%	4.6%
	Polkton Charter Township	2,027	2,277	2,335	2,423	2,565	12.3%	2.5%	3.8%	5.9%
	Port Sheldon Township	2,206	2,929	4,503	4,240	5,206	32.8%	53.7%	-5.8%	22.8%
	Robinson Township	3,018	3,925	5,588	6,084	6,382	30.1%	42.4%	8.9%	4.9%
	Spring Lake Township	6,857	8,214	10,626	11,977	12,763	19.8%	29.4%	12.7%	6.6%
	Tallmadge Charter Township	5,927	6,300	6,881	7,575	8,802	6.3%	9.2%	10.1%	16.2%
	Wright Township	3,387	3,285	3,286	3,147	3,190	-3.0%	0.0%	-4.2%	1.4%
	Zeeland Charter Township	3,711	4,472	7,613	9,971	12,008	20.5%	70.2%	31.0%	20.4%
Ottawa County	157,174	187,768	238,314	263,801	296,200	19.5%	26.9%	10.7%	12.3%	
Michigan	9,262,078	9,295,297	9,938,444	9,883,640	10,077,331	0.4%	6.9%	-0.6%	2.0%	

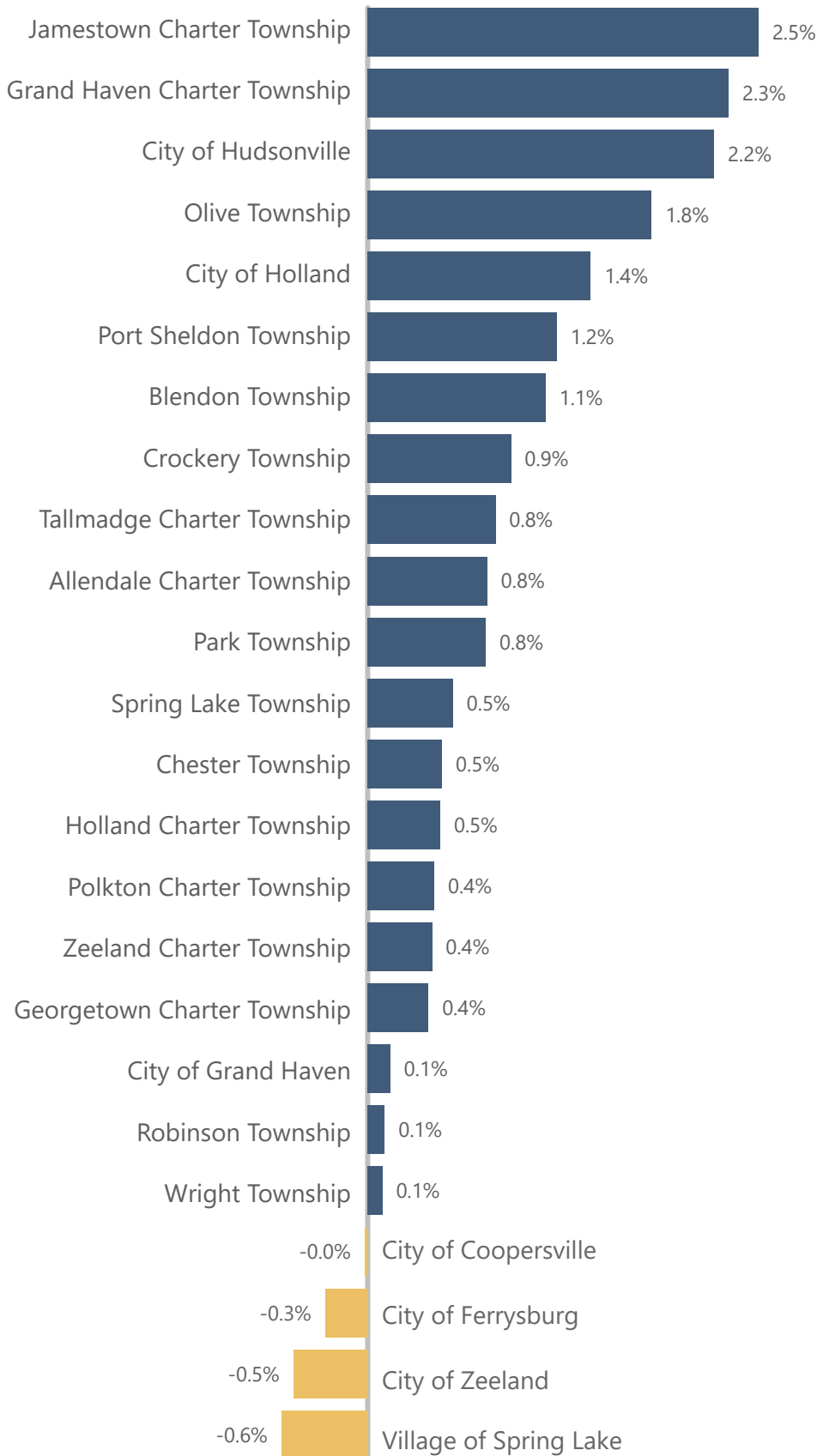
Notes:

Part of Holland City is located in Allegan County.

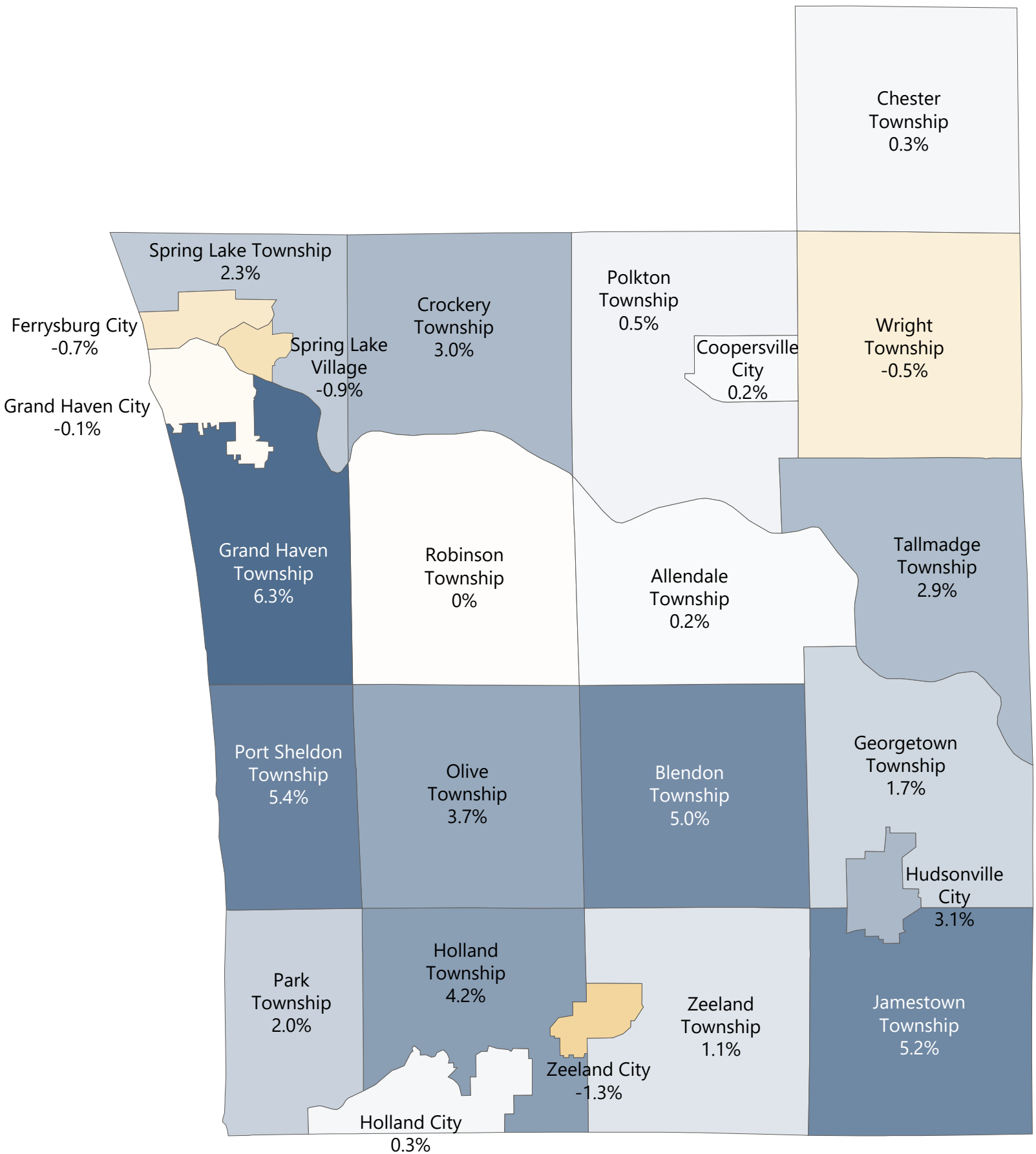
Population change in Ottawa County (2020-2023)



Population change in Ottawa County (2022-2023)



Population change in Ottawa County (2020-2023)



Source: US Census Bureau

Prepared by the Ottawa County Department of Strategic Impact 6/20/2024