

**RESOLUTION FOR
APPLICATION FOR LAYING OUT AND DESIGNATING A DRAINAGE DISTRICT
AND PETITION TO LOCATE, ESTABLISH AND CONSTRUCT A DRAIN**

HOLLAND CHARTER TOWNSHIP

DETERS SUBDIVISION DRAIN

At a regular meeting of the Holland Charter Township Board, held in Ottawa County, State of Michigan on the 20th day of May, 2021, at 7:00 ~~a.m.~~/p.m.

PRESENT: Nienhuis, Dalman, Bush, Becker, Church, Molotky, and TeSlaa

ABSENT: None

The following resolution was offered by Mr. Becker and seconded by Mr. Church

WHEREAS, the Township requests the laying out and designating of a county drain drainage district, located in Ottawa County, pursuant to Chapter 3 of Public Act 40 of 1956, as amended; and

WHEREAS, the Township requests the location, establishment and construction of a drain, located in Ottawa County, pursuant to Chapter 4 of Public Act 40 of 1956, as amended; and

WHEREAS, the Township has determined that the laying out and designating of the proposed drainage district and the location, establishment and construction of the proposed drain are necessary for the public health in the Township; and

WHEREAS, the Township will be liable for an assessment at large against it for a percentage of the cost of the proposed drain.

NOW, THEREFORE BE IT RESOLVED THAT, the Township Board does authorize the filing of an application with the Ottawa County Water Resources Commissioner for the laying out and designating of a drainage district.


BE IT FURTHER RESOLVED THAT, the Township Board does authorize the filing of a petition with the Ottawa County Water Resources Commissioner for the location, establishment and construction of a drain.

BE IT FURTHER RESOLVED THAT, the Supervisor is authorized to execute the application for the laying out and designating of a drainage district and the petition for the location, establishment and construction of a drain.

BE IT FURTHER RESOLVED THAT, the Clerk shall forward to the Ottawa County Water Resources Commissioner a copy of this Resolution for the application for laying out and designating a drainage district and the petition for the location, establishment and construction of a drain.

HOLLAND CHARTER TOWNSHIP


Dated: May 20, 2021


By: Jerry Nienhuis
Its: Supervisor

Yeas: Nienhuis, Dalman, Bush, Becker, Church, Molotky, and TeSlaa
Nays: None
Abstain: None
Absent: None

Resolution No. 21-63

I, the undersigned, being duly qualified and acting Clerk of Holland Charter Township, do hereby certify that the foregoing is a true and complete copy of certain proceedings taken by the Township Board for Holland Charter Township at a regular meeting held on the 20th day of May, 2021, and that notice of said meeting was given in accordance with the Open Meetings Act.



Michael Dalman, Clerk
Holland Charter Township

May 20, 2021

Date

HOLLAND CHARTER TOWNSHIP

PETITION FOR LOCATING, ESTABLISHING
AND CONSTRUCTING A DRAIN

DETERS SUBDIVISION DRAIN

To the Ottawa County Water Resources Commissioner:

The undersigned is Holland Charter Township, Ottawa County, Michigan. This petition has been duly authorized by the governing body of Holland Charter Township and requests that the Deters Subdivision Drain be located, established and constructed under the provisions of Chapter 4 of Public Act 40 of 1956, as amended, to alleviate drainage issues in the Drainage District.

The proposed drain is located in Holland Charter Township, Ottawa County, Michigan.


The proposed drain is necessary for the public health, convenience or welfare and benefits the public health in Holland Charter Township.

Holland Charter Township understands that it will be liable for an assessment at large against it for a percentage of the cost of the proposed drain.

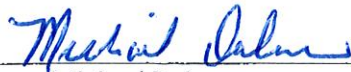
The tentative location of the proposed Deters Subdivision Drain is described as follows:

Platted parcels within the north half of the northeast quarter of the northeast quarter of section 17 and within Deters Subdivision, Deters Subdivision No. 1, and Deters Subdivision No. 2 plats.

Dated: May 20, 2021



By: Terry Nienhuis
Its: Supervisor



By: Michael Dalman
Its: Clerk

HOLLAND CHARTER TOWNSHIP

APPLICATION FOR LAYING OUT AND DESIGNATING
A DRAINAGE DISTRICT

DETERS SUBDIVISION DRAIN

To the Ottawa County Water Resources Commissioner:

The undersigned is Holland Charter Township, Ottawa County, Michigan. This application has been duly authorized by the governing body of Holland Charter Township and requests that the Deters Subdivision Drain Drainage District be laid out and designated under the provisions of Chapter 3 of Public Act 40 of 1956, as amended.


The proposed drain is necessary for the public health, convenience or welfare and is further necessary for the protection of the public health of Holland Charter Township.

Holland Charter Township will be liable for an assessment at large against it for a percentage of the cost of the proposed Deters Subdivision Drain.


The tentative location of the proposed Deters Subdivision Drain is described as follows:

Platted parcels within the north half of the northeast quarter of the northeast quarter of section 17 and within Deters Subdivision, Deters Subdivision No. 1, and Deters Subdivision No. 2 plats.

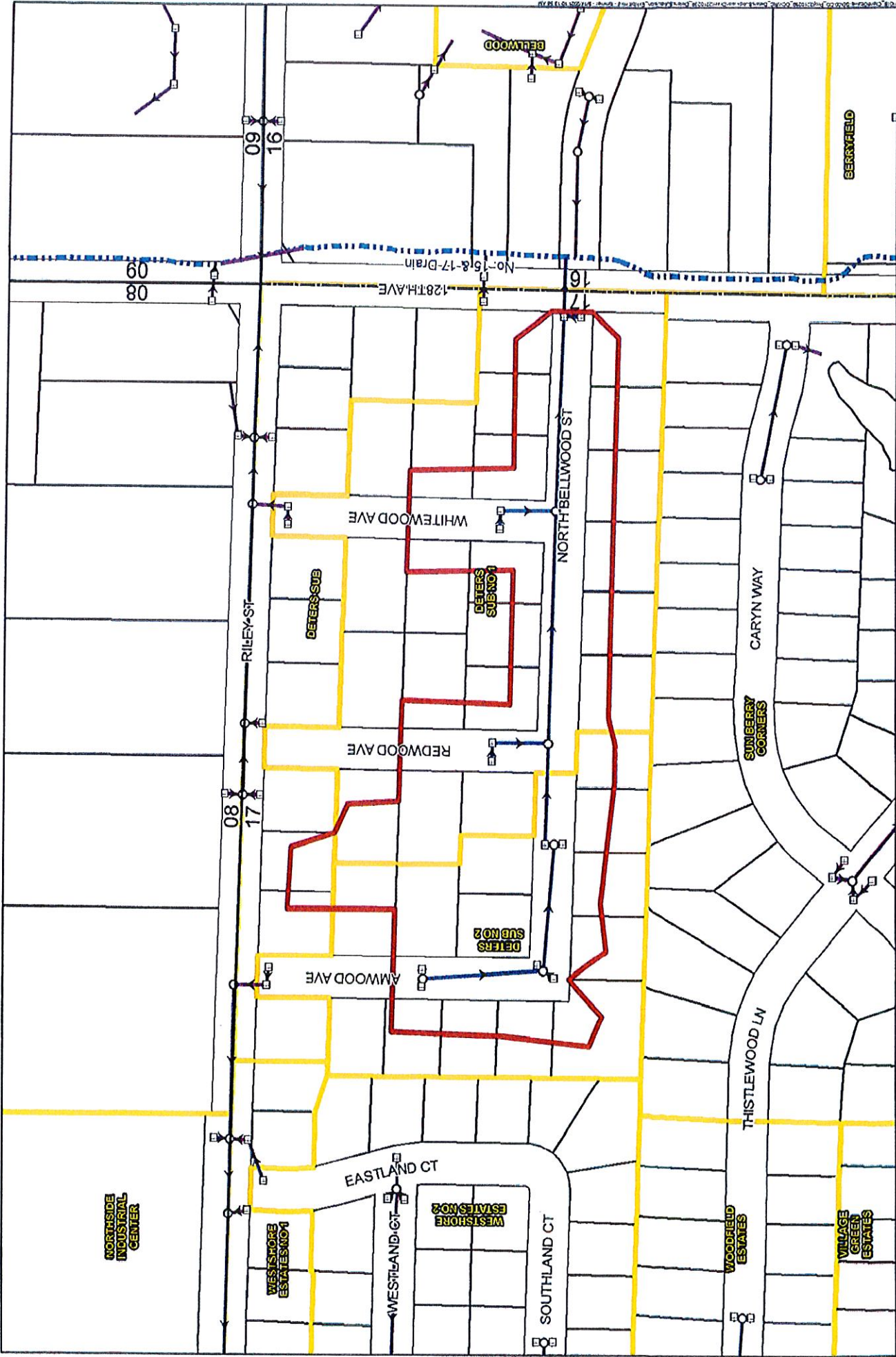
Dated: May 20, 2021



By: Terry Nienhuis
Its: Supervisor



By: Michael Dalman
Its: Clerk



OTTAWA COUNTY WATER RESOURCES COMMISSIONER
 HOLLAND CHARTER TOWNSHIP
 SECTION 17
 DETERS SUBDIVISION DRAIN
 PROPOSED DRAIN AND DRAINAGE DISTRICT
 Prater & Newhof
 2210239

- LEGEND
- PROP. DETERS SUBDIVISION DRAIN DISTRICT
 - PROP. DETERS SUBDIVISION DRAIN - STORM SEWER
 - OTHER STORM SEWER
 - OTHER WATERCOURSES
 - CATCH BASIN
 - MANHOLE
 - PLAT BOUNDARIES
 - RIGHT OF WAY
 - SECTION BOUNDARY

SCALE: 1" = 200'

