









J:\GIS\Drawings\2020\2190684\2190684.dwg, 10/15/2020, 10:58:58 AM, Prein & Newhof


 SCALE: 1" = 300'

- LEGEND**
-  PROP. REGENCY LAKE ESTATES DRAINAGE DISTRICT
 -  PROP. REGENCY LAKE DRAIN
 -  CATCH BASIN
 -  MANHOLE
 -  STORM SEWER
 -  WATERCOURSE
 -  EASEMENT
 -  RIGHT OF WAY

OTTAWA COUNTY WATER RESOURCES COMMISSIONER
 HOLLAND CHARTER TOWNSHIP
EXHIBIT A: REGENCY LAKE ESTATES DRAIN
TENTATIVE DRAINAGE DISTRICT
 Prein & Newhof
 JUNE 2020
 2190684