

ROLLING HILLS SOUTH DRAIN

Board of Determination

Ottawa County Water
Resources Commissioner

Joe Bush

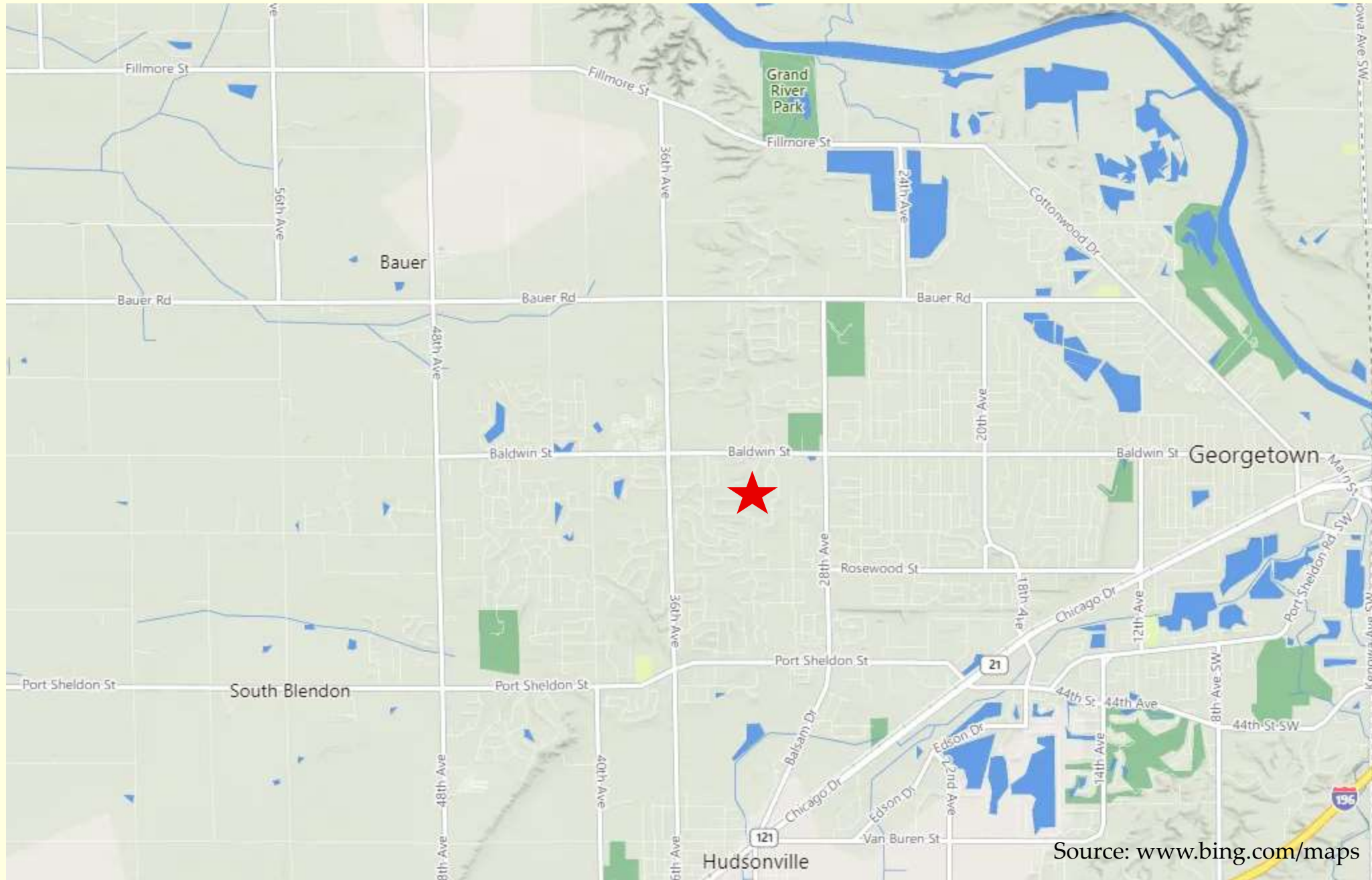
May 25, 2022



Outline

- Location
- Background/History
- Drainage District Boundary
- Site Conditions/Inspection
- Questions

Location Map



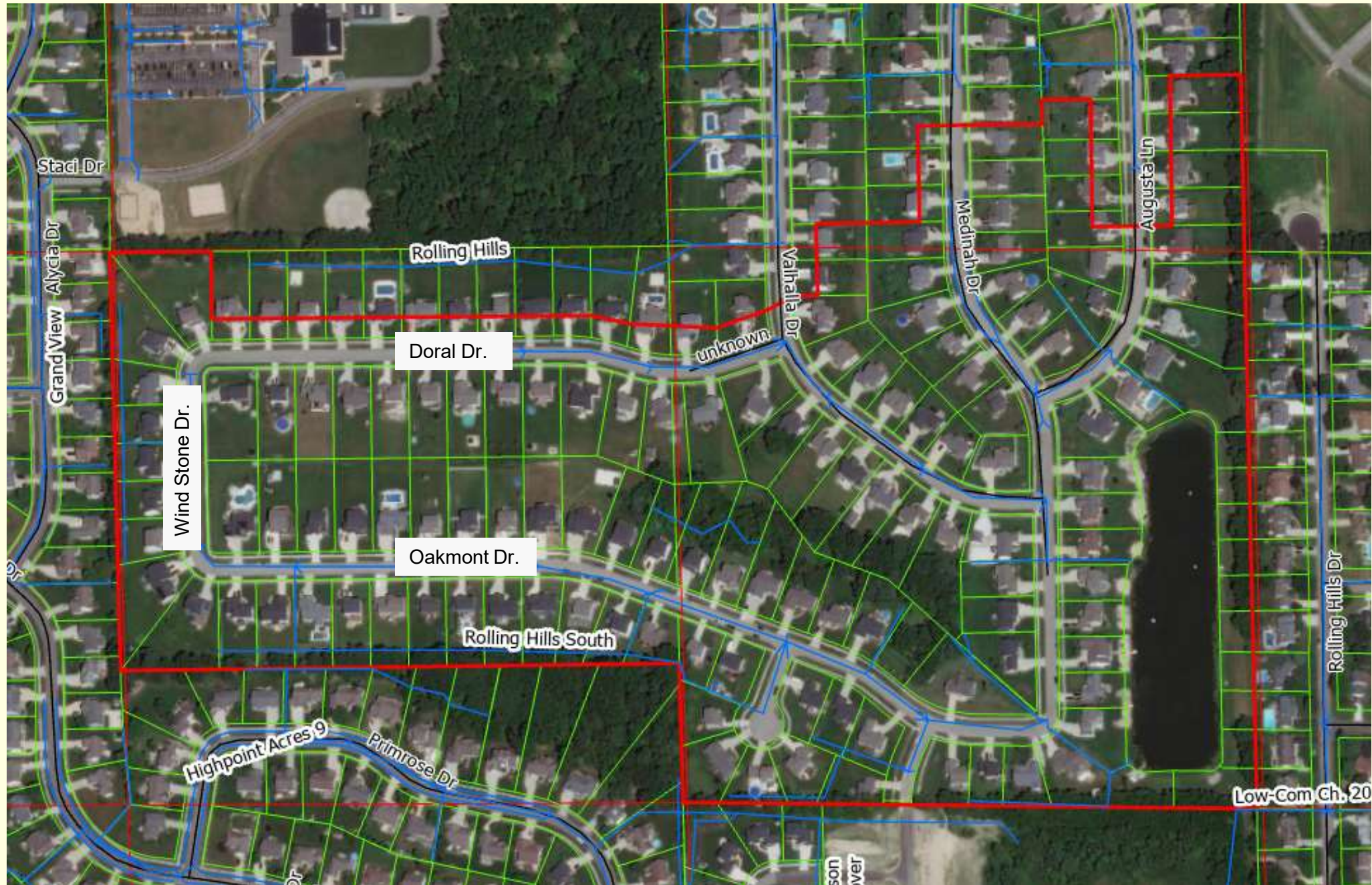
Source: www.bing.com/maps

Background/History

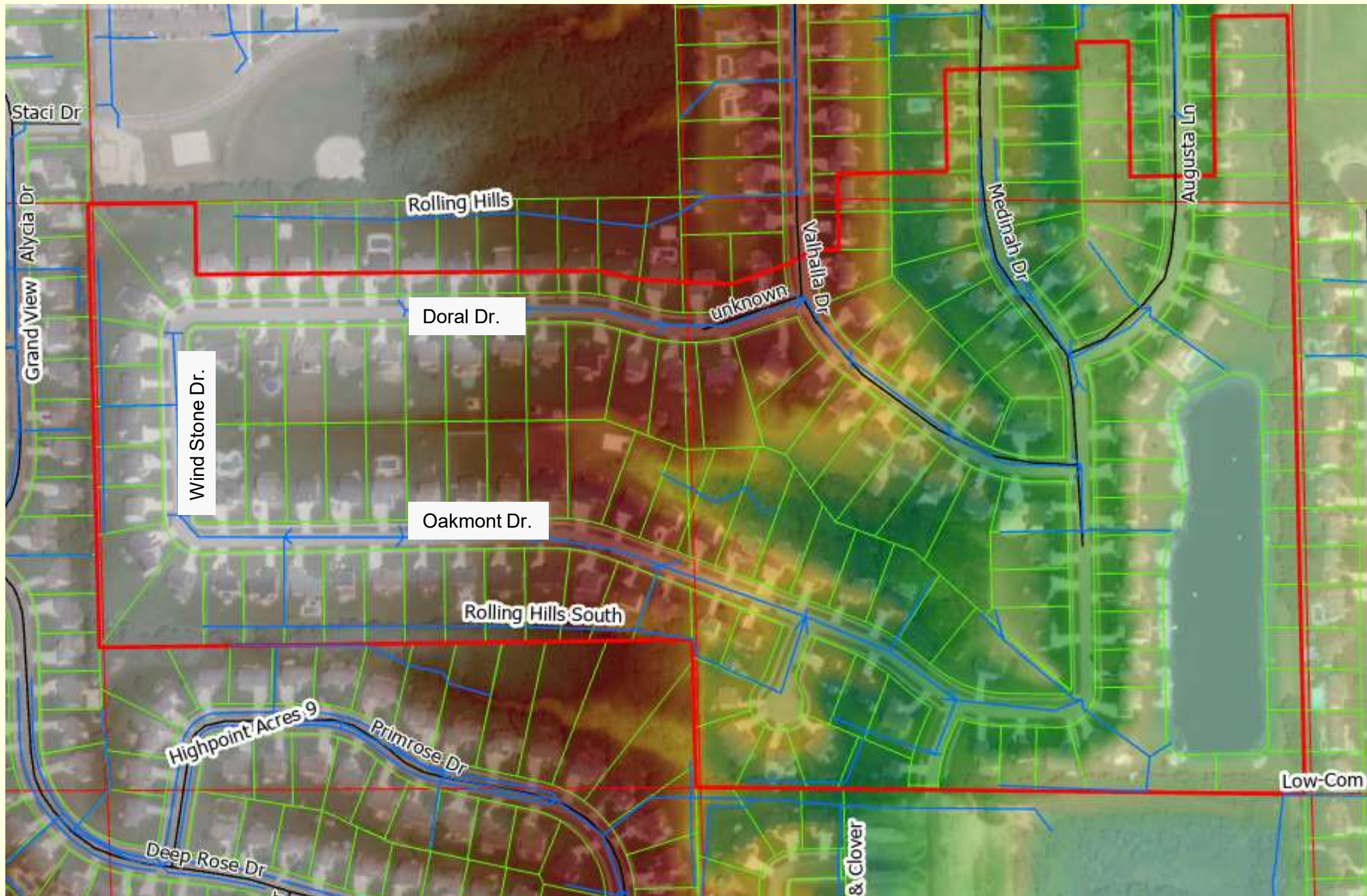
- 433 Agreement
- Watershed: ~71.33 Acres/0.11 Sq. Mi.
- ~153 Parcels
- Drain Length: 11,900 Ft. / ~2.3 Mi.
- Land Use:

Residential

Watershed Boundary



Watershed Boundary – LiDAR



Oct. 28, 2021 – 3223 Doral Dr.



Oct. 28, 2021 – Utility Pedestal



Oct. 22, 2021 – Wind Stone Dr.



Next Steps – If Not Necessary

- No Project
- No New Petition on the Rolling Hills South Drain for a Period of One Year

Next Steps – If Necessary

- Engineering/Final Design
- Property Acquisition/Easements
- Permitting
- Bidding
- Day of Review
- Construction

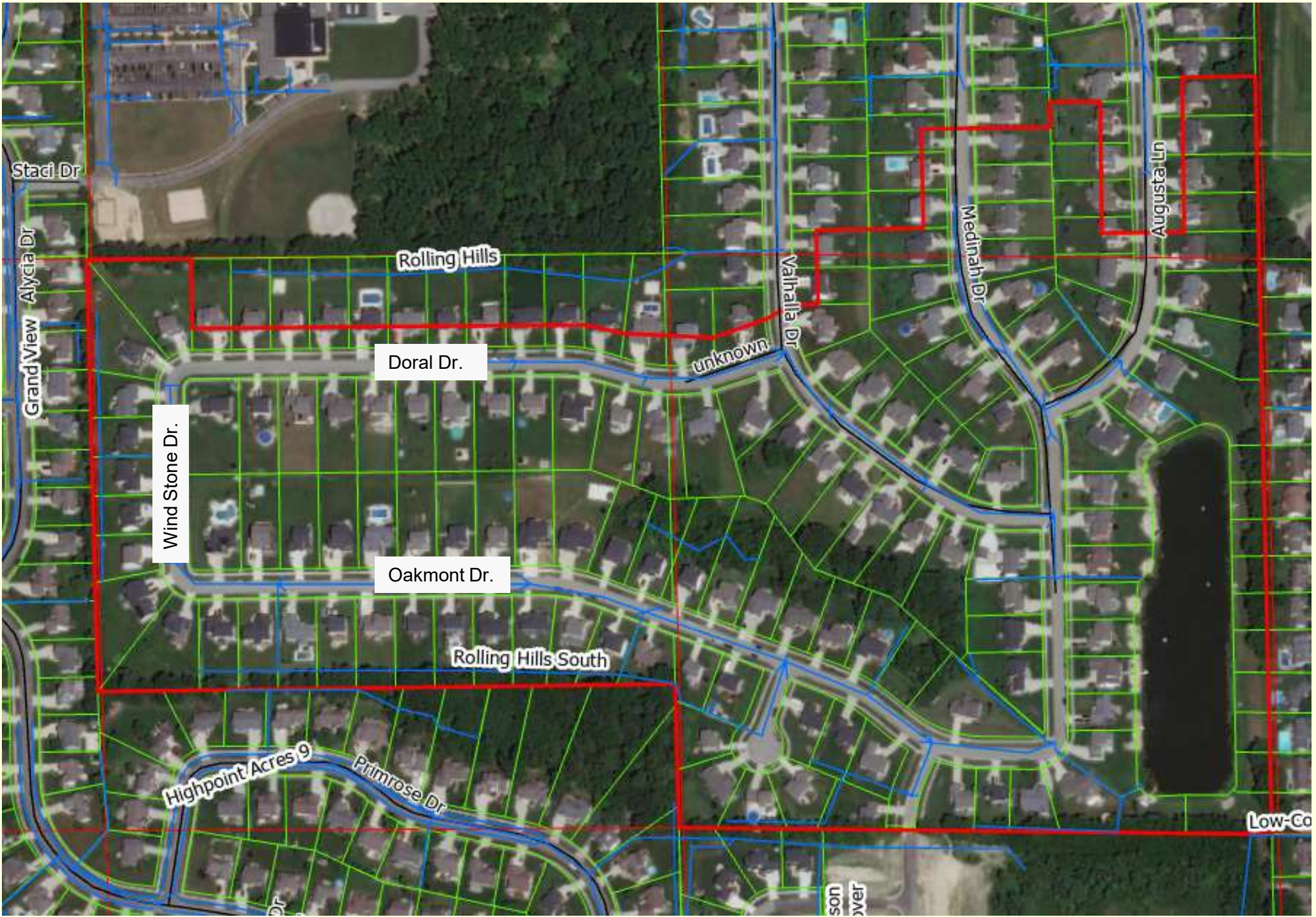
Questions

Ottawa County Water Resources Commissioner

Joe Bush
(616) 994-4530

Spicer Group, Inc.
Paul Forton, P.E.
(989) 529-8612





Staci Dr

Grand View Alycia Dr

Rolling Hills

Doral Dr.

Wind Stone Dr.

Oakmont Dr.

Rolling Hills South

Highpoint Acres 9

Primrose Dr

unknown

Valhalla Dr

Medinah Dr

Augusta Ln

Low-Co

son
over