

**RESOLUTION FOR  
APPLICATION FOR LAYING OUT AND DESIGNATING A DRAINAGE DISTRICT  
AND PETITION TO LOCATE, ESTABLISH AND CONSTRUCT A DRAIN**

**HOLLAND CHARTER TOWNSHIP**

**WESTSHORE ESTATES DRAIN**

At a regular meeting of the Holland Charter Township Board, held in Ottawa County, State of Michigan on the 20th day of May, 2021, at 7:00 ~~a.m.~~/p.m.

PRESENT: Nienhuis, Dalman, Bush, Becker, Church, Molotky, and TeSlaa

---

ABSENT: None

---

The following resolution was offered by Mr. TeSlaa and seconded by Mr. Bush

---

**WHEREAS**, the Township requests the laying out and designating of a county drain drainage district, located in Ottawa County, pursuant to Chapter 3 of Public Act 40 of 1956, as amended; and

**WHEREAS**, the Township requests the location, establishment and construction of a drain, located in Ottawa County, pursuant to Chapter 4 of Public Act 40 of 1956, as amended; and

**WHEREAS**, the Township has determined that the laying out and designating of the proposed drainage district and the location, establishment and construction of the proposed drain are necessary for the public health in the Township; and

**WHEREAS**, the Township will be liable for an assessment at large against it for a percentage of the cost of the proposed drain.

**NOW, THEREFORE BE IT RESOLVED THAT**, the Township Board does authorize the filing of an application with the Ottawa County Water Resources Commissioner for the laying out and designating of a drainage district.


**BE IT FURTHER RESOLVED THAT**, the Township Board does authorize the filing of a petition with the Ottawa County Water Resources Commissioner for the location, establishment and construction of a drain.

**BE IT FURTHER RESOLVED THAT**, the Supervisor is authorized to execute the application for the laying out and designating of a drainage district and the petition for the location, establishment and construction of a drain.

**BE IT FURTHER RESOLVED THAT**, the Clerk shall forward to the Ottawa County Water Resources Commissioner a copy of this Resolution for the application for laying out and designating a drainage district and the petition for the location, establishment and construction of a drain.

HOLLAND CHARTER TOWNSHIP


Dated: May 20, 2021

  
By: Terry Nienhuis  
Its: Supervisor

Yeas: Nienhuis, Dalman, Bush, Becker, Church, Molotky, and TeSlaa  
Nays: None  
Abstain: None  
Absent: None

**Resolution No. 21-61**

I, the undersigned, being duly qualified and acting Clerk of Holland Charter Township, do hereby certify that the foregoing is a true and complete copy of certain proceedings taken by the Township Board for Holland Charter Township at a regular meeting held on the 20th day of May, 2021, and that notice of said meeting was given in accordance with the Open Meetings Act.

  
Michael Dalman, Clerk  
Holland Charter Township

May 20, 2021  
Date

**HOLLAND CHARTER TOWNSHIP**  
**PETITION FOR LOCATING, ESTABLISHING**  
**AND CONSTRUCTING A DRAIN**  
**WESTSHORE ESTATES DRAIN**

To the Ottawa County Water Resources Commissioner:

The undersigned is Holland Charter Township, Ottawa County, Michigan. This petition has been duly authorized by the governing body of Holland Charter Township and requests that the Westshore Estates Drain be located, established and constructed under the provisions of Chapter 4 of Public Act 40 of 1956, as amended, to alleviate drainage issues in the Drainage District.

The proposed drain is located in Holland Charter Township, Ottawa County, Michigan.


The proposed drain is necessary for the public health, convenience or welfare and benefits the public health in Holland Charter Township.


Holland Charter Township understands that it will be liable for an assessment at large against it for a percentage of the cost of the proposed drain.

The tentative location of the proposed Westshore Estates Drain is described as follows:

**Platted parcels within the north half of the northwest quarter of the northeast quarter of section 17 and within Westshore Estates No. 1, Westshore Estates No. 2, Westshore Estates No. 3, and Trinity Woods plats.**

Dated: May 20, 2021

  
\_\_\_\_\_  
By: Terry Nienhuis  
Its: Supervisor

  
\_\_\_\_\_  
By: Michael Dalman  
Its: Clerk

HOLLAND CHARTER TOWNSHIP

APPLICATION FOR LAYING OUT AND DESIGNATING  
A DRAINAGE DISTRICT

WESTSHORE ESTATES DRAIN

To the Ottawa County Water Resources Commissioner:

The undersigned is Holland Charter Township, Ottawa County, Michigan. This application has been duly authorized by the governing body of Holland Charter Township and requests that the Westshore Estates Drain Drainage District be laid out and designated under the provisions of Chapter 3 of Public Act 40 of 1956, as amended.


The proposed drain is necessary for the public health, convenience or welfare and is further necessary for the protection of the public health of Holland Charter Township.


Holland Charter Township will be liable for an assessment at large against it for a percentage of the cost of the proposed Westshore Estates Drain.

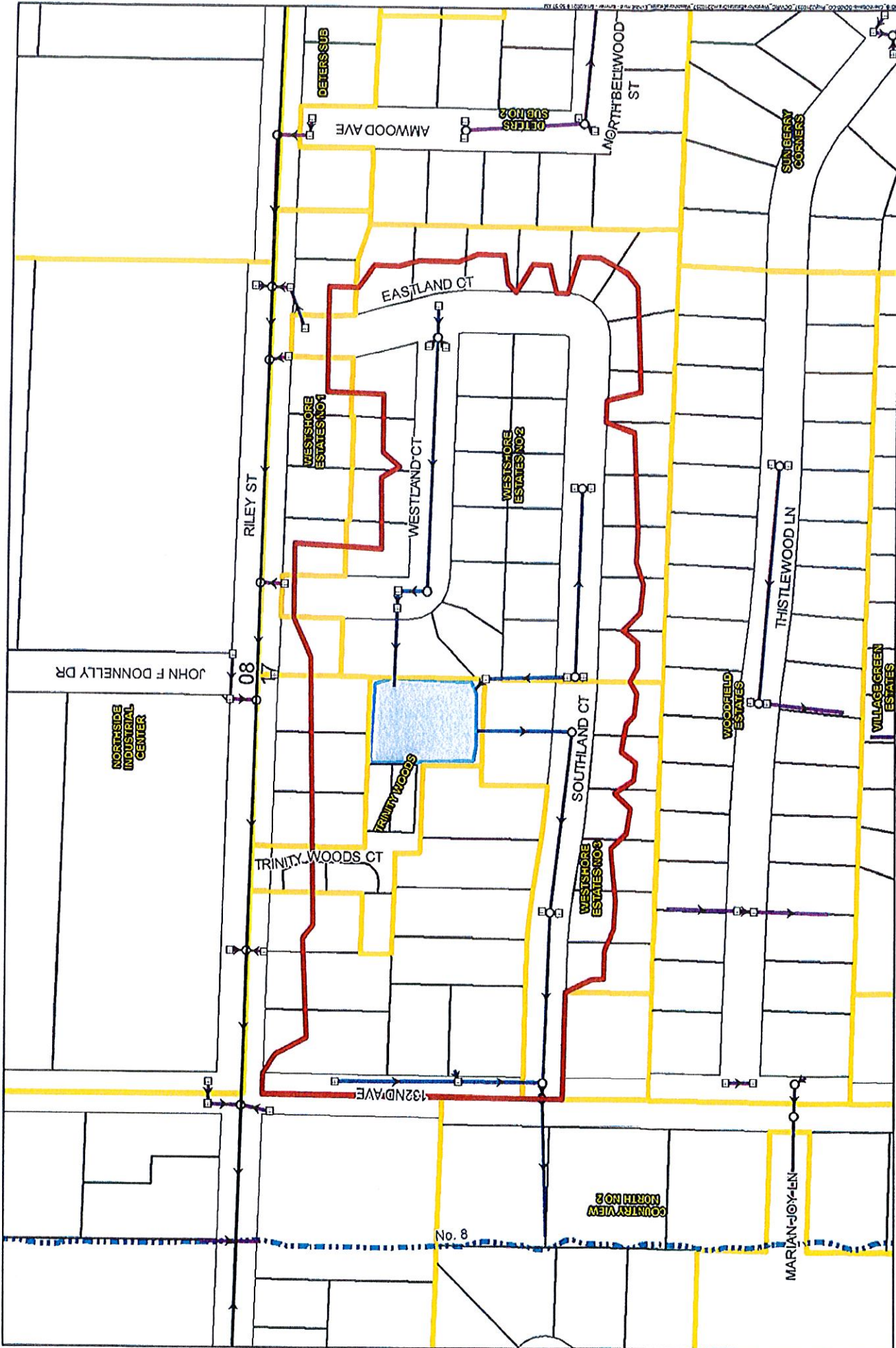
The tentative location of the proposed Westshore Estates Drain is described as follows:

**Platted parcels within the north half of the northwest quarter of the northeast quarter of section 17 and within Westshore Estates No. 1, Westshore Estates No. 2, Westshore Estates No. 3, and Trinity Woods plats.**

Dated: May 20, 2021

  
\_\_\_\_\_  
By: Terry Nienhuis  
Its: Supervisor

  
\_\_\_\_\_  
By: Michael Dalman  
Its: Clerk



**OTTAWA COUNTY WATER RESOURCES COMMISSIONER**  
 HOLLAND CHARTER TOWNSHIP  
 SECTION 17  
**WESTSHORE ESTATES DRAIN**  
 PROPOSED DRAIN AND DRAINAGE DISTRICT  
Pratt & Newhof  
 2210237

**LEGEND**  
▬ PROP. WESTSHORE ESTATES DRAIN DISTRICT  
▬ PROP. WESTSHORE ESTATES DETENTION POND  
→ PROP. WESTSHORE ESTATES DRAIN - STORM SEWER  
→ OTHER STORM SEWER  
--- OTHER WATERCOURSES  
 CATCH BASIN  
 MANHOLE  
 PLAT BOUNDARIES  
 RIGHT OF WAY  
 SECTION BOUNDARY

**SCALE: 1" = 200'**